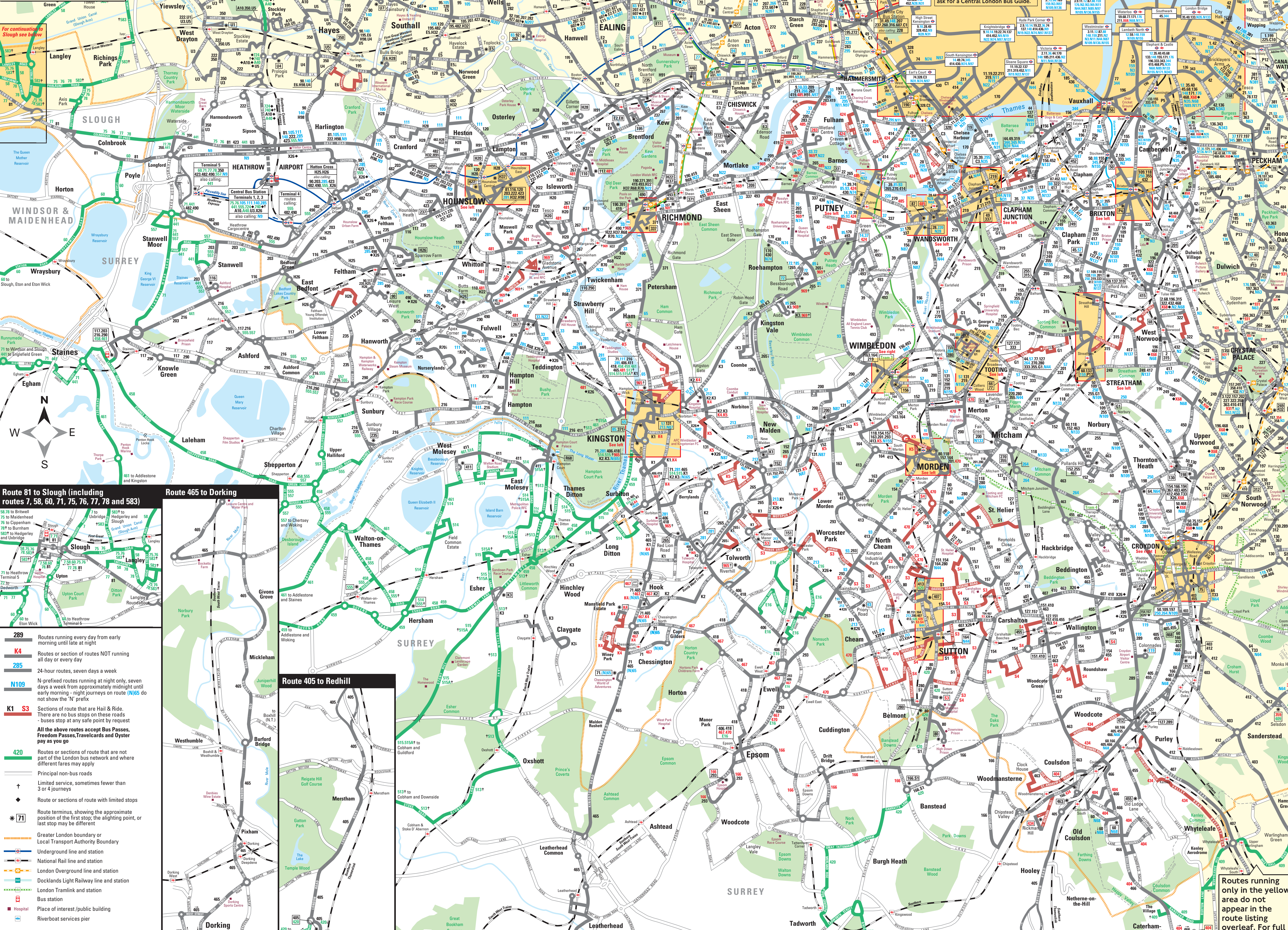
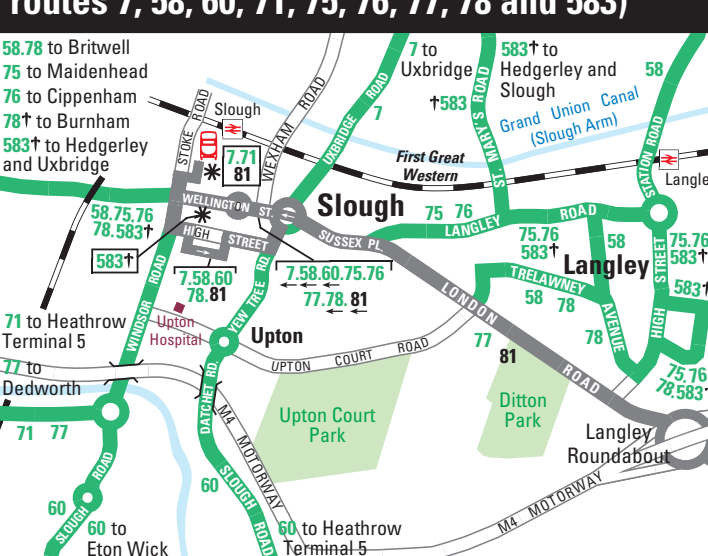


Routes running only in the yellow area do not appear in the route listing overleaf. For full details of these routes see North West Bus Guide.

For a map showing all day routes in this area, see overleaf. For full details ask for a Central London Bus Guide.



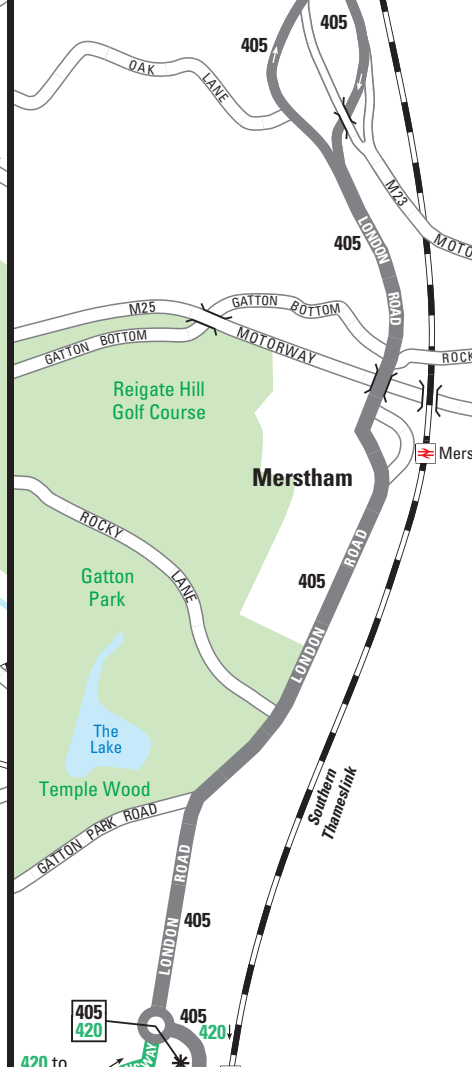
Route 81 to Slough (including routes 7, 58, 60, 71, 75, 76, 77, 78 and 583)



Route 465 to Dorking

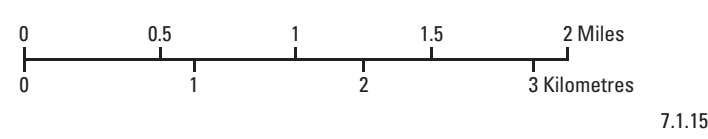


Route 405 to Redhill



- 289** Routes running every day from early morning until late at night
- K4** Routes or sections of routes NOT running all day or every day
- 285** 24-hour routes, seven days a week
- N109** N-prefixed routes running at night only, seven days a week from approximately midnight until early morning - night journeys on route **N165** do not show the 'N' prefix
- K1 S3** Sections of routes that are Hail & Ride. There are no bus stops on these roads - buses stop at any safe point by request
- All the above routes accept Bus Passes, Freedom Passes, Travelcards and Oyster pay as you go**
- 420** Routes or sections of routes that are not part of the London bus network and where different fares may apply
- Principal non-bus roads
- ↑ Limited service, sometimes fewer than 3 or 4 journeys
- ◆ Route or sections of route with limited stops
- * [71] Route terminus, showing the approximate position of the first stop; the alighting point, or last stop may be different
- Greater London boundary or Local Transport Authority Boundary
- Underground line and station
- National Rail line and station
- London Overground line and station
- Docklands Light Railway line and station
- London Tramlink and station
- Bus station
- Place of interest/public building
- Riverboat services pier

Routes running only in the yellow area do not appear in the route listing overleaf. For full details of these routes see South East Bus Guide.



For continuation to Dorking see left

For continuation to Redhill see left